
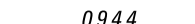

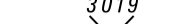
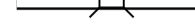
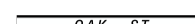
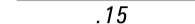










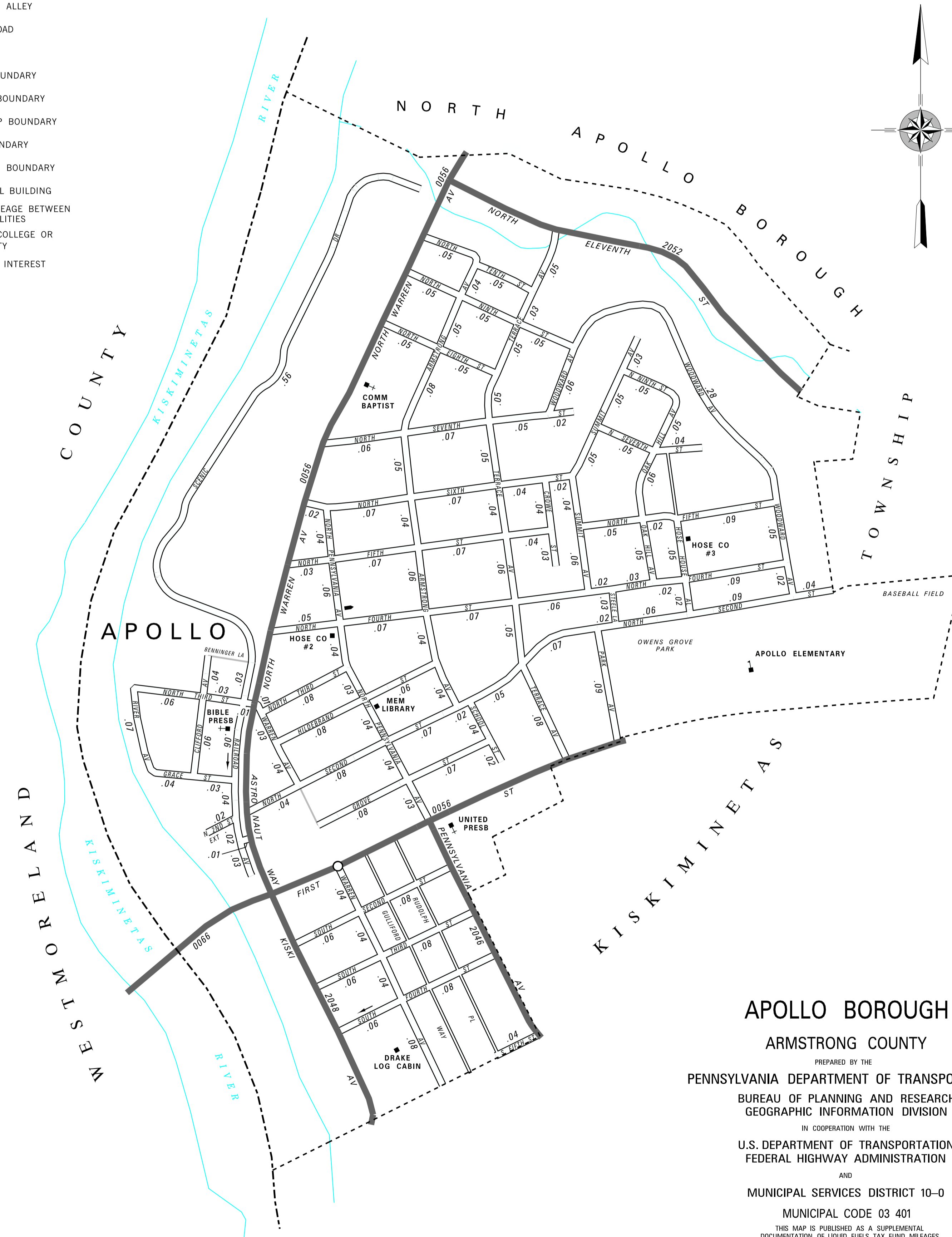
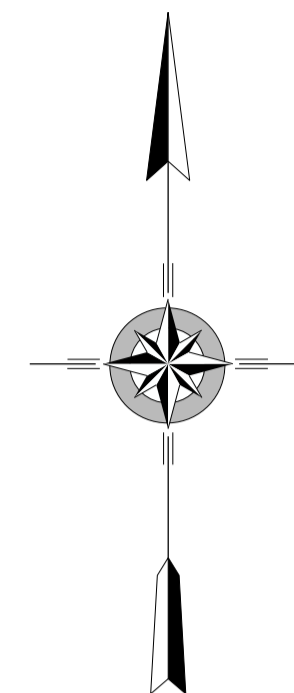


LEGEND

-  LIMITED ACCESS HIGHWAY
-  STATE ROUTE AND NUMBER
-  STATE MAINTAINED BRIDGE ON BOROUGH STREET
-  BOROUGH STREET NAME AND SEGMENT LENGTH IN MILES
-  TURNBACK BOROUGH STREET
-  BOROUGH ALLEY
-  OTHER ROAD
-  RAILROAD
-  STATE BOUNDARY
-  COUNTY BOUNDARY
-  TOWNSHIP BOUNDARY
-  CITY BOUNDARY
-  BOROUGH BOUNDARY
-  MUNICIPAL BUILDING
-  SPLIT MILEAGE BETWEEN MUNICIPALITIES
-  SCHOOL, COLLEGE OR UNIVERSITY
-  POINT OF INTEREST

POPULATION 1,647
(2010 Census)

TOTAL MILES	
Borough Road System	6.71
State Highway System	1.75
Total	8.46



- ARMSTRONG AV
- CLIFFORD AV
- CROWE ST
- GRACE ST
- GROVE ST
- HILDEBRAND ST
- HOSE HOUSE AL
- NORTH EIGHTH ST
- NORTH FIFTH ST
- NORTH FOURTH ST
- NORTH NINTH ST
- NORTH SECOND ST
- NORTH SECOND ST ET
- NORTH SEVENTH ST
- NORTH SIXTH ST
- NORTH TENTH ST
- NORTH THIRD ST
- OAK HILL AV
- PARK AV
- PENNSYLVANIA AV
- RAILROAD AV
- RIVER AV
- SCENIC DR
- SCHOOL ST
- SOUTH FIFTH ST
- SOUTH FOURTH ST
- SOUTH SECOND ST
- SOUTH THIRD ST
- STEELE LA
- SUMMIT AV
- TERRACE AV
- WARREN AV
- WOODWARD AV

APOLLO BOROUGH
ARMSTRONG COUNTY
 PREPARED BY THE
PENNSYLVANIA DEPARTMENT OF TRANSPORTATION
 BUREAU OF PLANNING AND RESEARCH
 GEOGRAPHIC INFORMATION DIVISION
 IN COOPERATION WITH THE
 U.S. DEPARTMENT OF TRANSPORTATION
 FEDERAL HIGHWAY ADMINISTRATION
 AND
 MUNICIPAL SERVICES DISTRICT 10-0
 MUNICIPAL CODE 03 401
 THIS MAP IS PUBLISHED AS A SUPPLEMENTAL
 DOCUMENTATION OF LIQUID FUELS TAX FUND MILEAGES
 REVISED PER FORM 990 DATED 12-18-17

COPIES OF THIS MAP ARE AVAILABLE AT NOMINAL COST
 CONTACT:
 PENNSYLVANIA DEPARTMENT OF TRANSPORTATION
 SALES STORE
 P.O. BOX 3451
 HARRISBURG, PENNSYLVANIA 17105-3451
 TELEPHONE: (717)787-6746

